

## Billings, Montana Digital Sanborn Map Guide

Unique Identification Number	Address	Information	Sanborn Map Sheep Number
1	517 North 25 <sup>th</sup> Street	1930: David and Denise Kenoly owned their home here in 1930. The couple was in there 50s.	4
2	515 North 25 <sup>th</sup> Street	1930: Edna Watts, a maid for a local hotel lived here with a boarder, Manford Smith.	4
3	321 North 25 <sup>th</sup> Street	1910: The household of Louis Somerville included his wife, Lulu, and six boarders. Louis owned a team of either horses or oxen, and contracted out his services.	4
4	305 North 18 <sup>th</sup> Street	1930: William and Mattie Royster lived here in 1930. William worked as a waiter for the railroad.	7
5	323 North 17 <sup>th</sup> Street	1930: Middle aged couple Samuel and Lizzie Epperson lived here in 1930. Samuel worked as a porter for the railroad.	8
6	310 North 17 <sup>th</sup> Street	1930: Rosa Brown, who worked odd jobs around Billings, lived here alone.	8
7	302 North 17 <sup>th</sup> Street	1930: Berry and Beatrice Milton owned their home, and lived with their two children Catherine and Maxine. Berry Managed a café.	8
8	113 North 34 <sup>th</sup> Street	1910: James and Lulu Baltimore were in their sixties when they lived here on North 34 <sup>th</sup> . James worked as a porter for the railroad.	9
9	3311 Montana Ave	1930: James and Emma Harris rented their home. Emma cooked for a restaurant, and James worked as a janitor.	9
10	2817 Montana Ave	1910: James Matthews lived here at the Anderson Boarding House in 1910. He worked for a clothing store.	11
11	2815 Montana Ave	1910: William Jefferson also lived at the Anderson Boarding House, and was employed as porter at a barber shop.	11
12	19 North 27 <sup>th</sup> Street	1930: Ray Brown, a janitor at a local office building, lived here among other white lodgers.	12
13	208 North 19 <sup>th</sup> Street	1910: Amelia and Henry Chandler lived here with Amelia's sister, whose name is unclear. Henry worked as a teamster, while Amelia was employed by a private family as a servant.	16
14	123 North 19 <sup>th</sup> Street	1930: Andrew and Pearl Stradwick lived with their son, Andrew Jr. Andrew Sr. worked as a house painter, and Pearl is listed as a chambermaid for a hotel, it is unlikely it refers to prostitution however.	16
15	17 North 19 <sup>th</sup> Street	1930: James Irby worked as a car cleaner for the railroad, and likely lived with white workers.	16
16	23 South Broadway	1930: Louis Covington lived in a hotel with another black lodger, Hasan Lee.	21
17	106 South 27 <sup>th</sup> Street	1910: 36 year old Edith Brooke lived with her children Donald, Helen, and Vivian.	22
18	14 South 24 <sup>th</sup> Street	1930: Sarah Jackson, a 47 year old widow, owned this home in 1930.	23
19	22 South 24 <sup>th</sup> Street	1930: A 40 year old woman who went by "Bill" Weaver, worked as a chambermaid for a boarding house, and lived here on the Southside alone in 1930.	23
20	24 South 24 <sup>th</sup> Street	1930: 50 year old widow, Lulu Baltimore lived here with two Mexican lodgers. Lulu owned the house, and likely made a living renting out living quarters.	23
21	21 South 25 <sup>th</sup> Street	1930: Percy and Gladys Norman, a middle aged couple, rented this home on the Southside. Percy worked as a janitor, and Gladys worked as a hotel chambermaid.	23
22	23 South 25 <sup>th</sup> Street	1930: Lena White, a 29 year old widow, worked as a barber in Billings. Female Barbers were very rare at the time, especially in black communities where barbers were seen as part of the political fabric.	23
23	18 South 25 <sup>th</sup> Street	1930: James Baker lived here with his wife Mary and black roomers Wendal C. Brown and William Green. James worked as a janitor.	23
24	23 South 26 <sup>th</sup> Street	1910: A.J. Davis and wife Gertrude lived here with a Chinese boarder. A.J. worked as a coal miner in 1910.	23

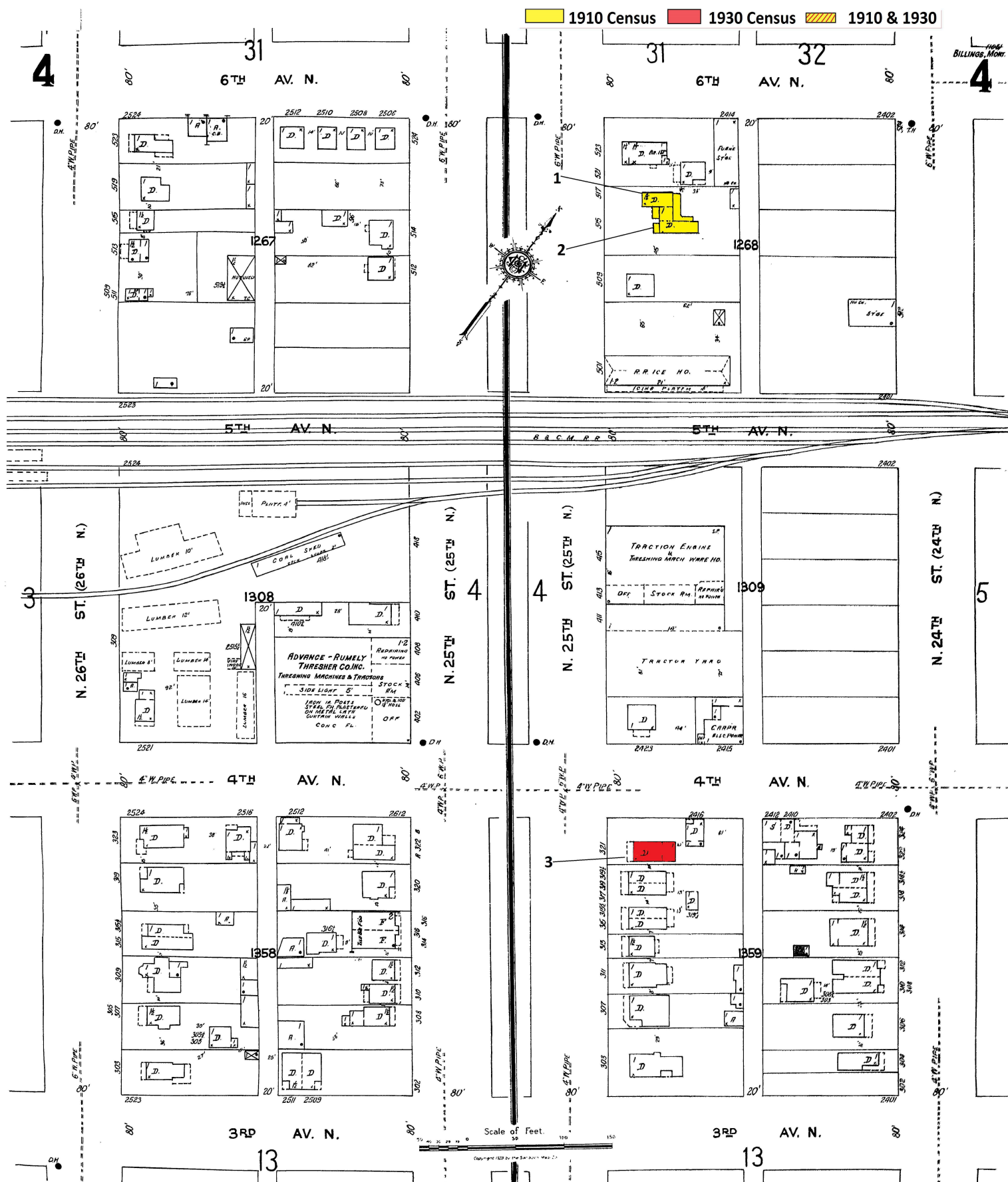
### Billings, Montana Digital Sanborn Map Guide

25	2 South 26 <sup>th</sup> Street	1930: Jerry Mugvau, a barber shop porter, lived here in 1930.	23
26	2604 Minnesota Ave	1930: Frank Gordon, a local barber, lived on Minnesota Ave in 1930.	23
27	16 South 26 <sup>th</sup> Street	1930: Junior Collins, a 53 year old black man, worked as a janitor for a soft drink parlor, and lived here with other boarders.	23
28	14 South 26 <sup>th</sup> Street	1910: Charles Lee worked as an engineer for the railroad and owned this house. Charles was 72 in 1910.	23
29	17 ½ South 27 <sup>th</sup> Street	1930: William Johnson worked as porter in a barber shop and lived in this boarding house in 1930.	23
30	106 South 24 <sup>th</sup> Street	1930: James and Mary Aldridge owned their home on the Southside in 1930. James worked as a janitor.	24
31	103 South 25 <sup>th</sup> Street	1930: Arthur Steward rented this house in 1930 with roomer, Evelyn Burns. Steward worked as a house painter. Burns worked as a maid.	24
32	107 South 25 <sup>th</sup> Street	1930: 34 year old George Cooley worked as an engineer for the railroad and lived alone in this predominantly black Southside neighborhood.	24
33	115 South 25 <sup>th</sup> Street	1930: Rotis and Fannie Jackson lived here in 1930. Rotis worked as an auto mechanic, and Fannie worked as a hotel chambermaid.	24
34	106 South 25 <sup>th</sup> Street	1910: This was the home of Walker Browning, the “landmark of Billings.” He built this house in the 1880s and soon it had become the city’s black neighborhood. By 1930, his daughter Claudia married famed Calvary Captain Horace Bivens, together they lived at 106 S. 25 <sup>th</sup> St.	24
35	110 South 25 <sup>th</sup> Street	1910: Charles Browning, youngest brother of Walker Browning, lived here with his wife Mary. Charles worked as a steward for a social club.	24
36	112 South 25 <sup>th</sup> Street	1930: Beatrice and George Dale lived here in 1930. Beatrice worked as a seamstress.	24
37	121 South 26 <sup>th</sup> Street	1910: This was the home of the middle Browning brother, George. He lived here until his death, at which point his widow, Ruth, opened up Mrs. Browning’s Furnished Rooms. (See Mrs. Browning’s Furnished Rooms HPRF)	24
38	201 South 26 <sup>th</sup> Street	1930: By the 1930s, Louis and Lulu Somerville, now in there fifties, had moved from their 1910 home on North 25 <sup>th</sup> Street.	24
39	207 South 26 <sup>th</sup> Street	1930: Richard and Elizabeth Moore rented their home. Richard worked as a car washer, and Elizabeth was a cook for a tea room, along with her brother Lester Dooms, who boarded with them.	24
40	209 South 26 <sup>th</sup> Street	1930: Charles Bell, a 53 year old janitor, owned this home in 1930.	24
41	2513 3 <sup>rd</sup> Ave South	1930: Daniel Webster rented this house near the Walker Browning neighborhood in 1930.	24
42	102 South 22 <sup>nd</sup> Street	1930: William and Nellie Best lived with their six children. William owned the home, and his eldest son, Will, 20, worked for the railroad.	26
43	2214 1 <sup>st</sup> Ave South	1930: William and Addie Davis lived with their two children. William worked as a junk man.	26
44	101 South 23 <sup>rd</sup> Street	1910: J.M. Rine was likely a Chilean, though his is listed in the 1910 Census as black.	26
45	R. 211 South 24 <sup>th</sup> Street	1930: Frank and Mary Jones rented their home. Mary worked as a caterer, and Frank worked as a porter for the railroad.	26
46	109 North 35 <sup>th</sup> Street	1930: Benjamin and Leetta Adams lived here in 1930. Benjamin owned a barber shop.	48
47	735 Terry Avenue	1930: Lewis and Della Starke lived here in 1930. Lewis worked as a janitor at a bank.	49
48	513 South 34 <sup>th</sup> Street	1910: William and Lulu McCabe lived here with their sons, Horace, Ray, Walker and Willie. William was a Calvary man like Horace Bivens.	69
49	3007 6 <sup>th</sup> Ave South	1930: Frank and Lottie Titus owned their home on the Southside. Frank worked as janitor for the Depot.	70
50	306 South 26 <sup>th</sup> Street	1910: John and Cordelia Hobson rented this home in 1910.	72
51	320 South 25 <sup>th</sup> Street	1930: John and Elizabeth Adam, a couple in their early sixties, owned their home. John worked as a porter for a barber shop.	72
52	417 South 26 <sup>th</sup> Street	1930: William and Lulu McCabe moved here after leaving their family home on South 34 <sup>th</sup> Street.	72
53	504 South 26 <sup>th</sup> Street	1930: Ollie and Grace Williams lived here with their Ollie Jr. and roomer Isabelle McBeth.	72
54	510 South 26 <sup>th</sup> Street	1910: Louis and Emma Hart owned their home. Louis worked as bank	72

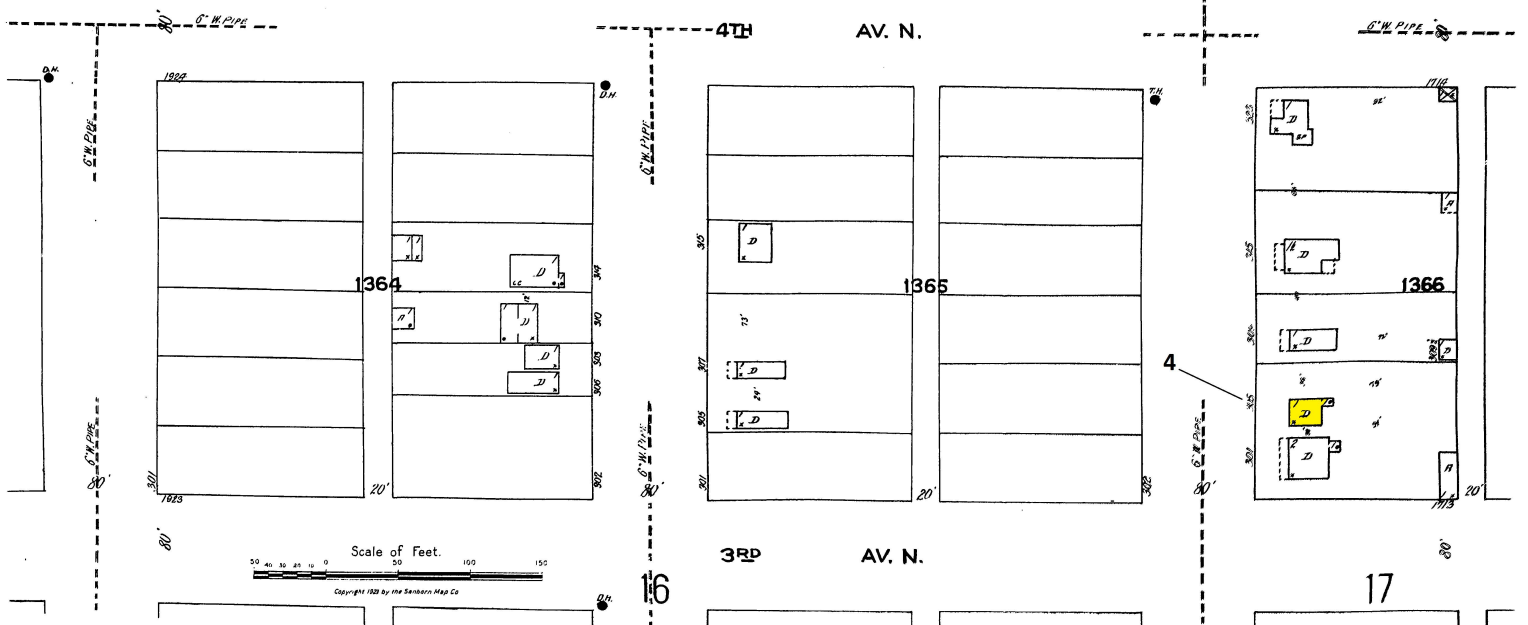
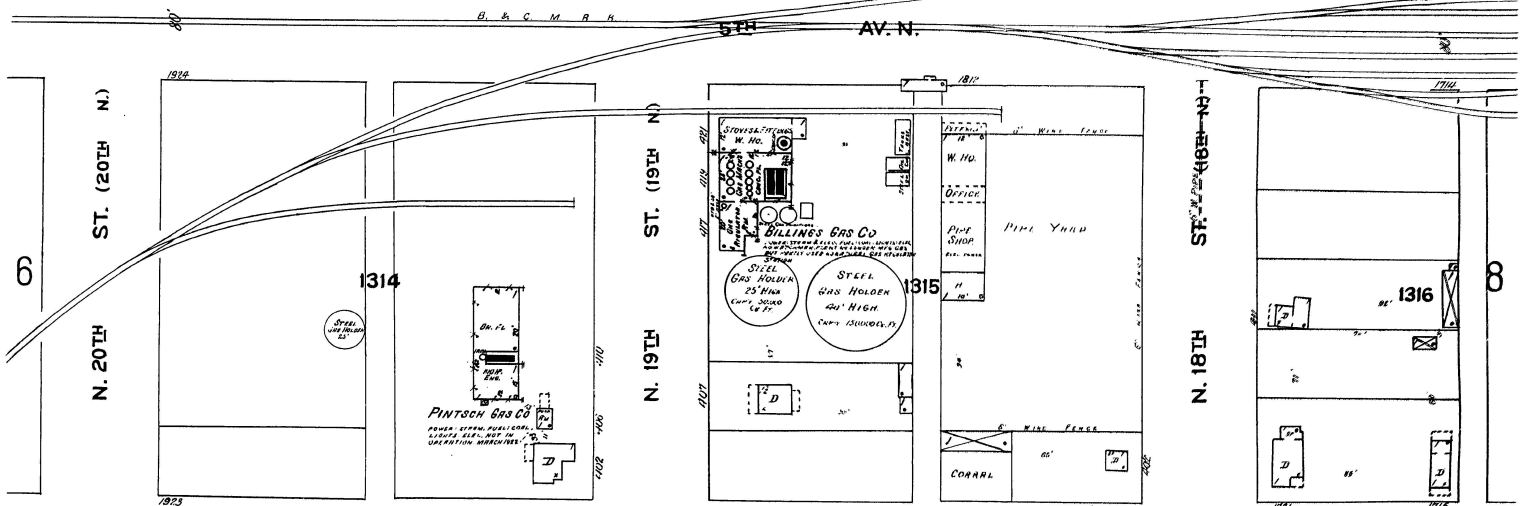
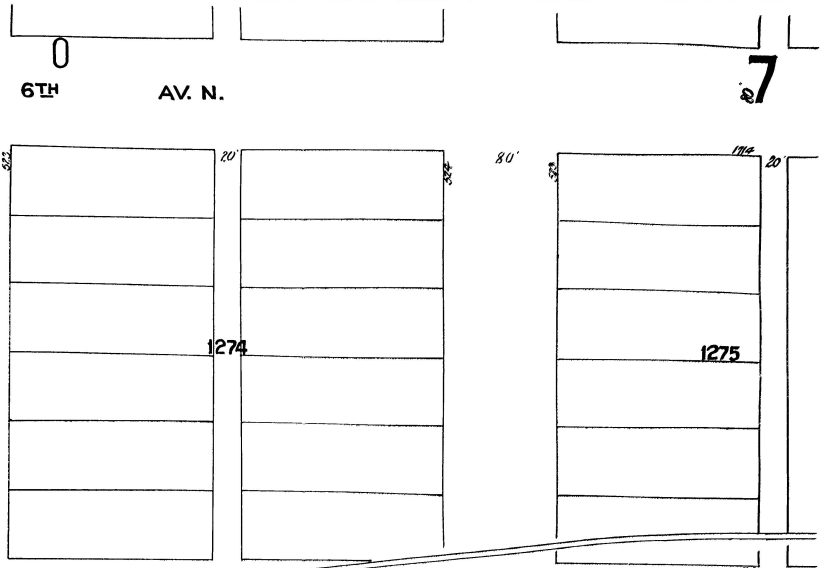
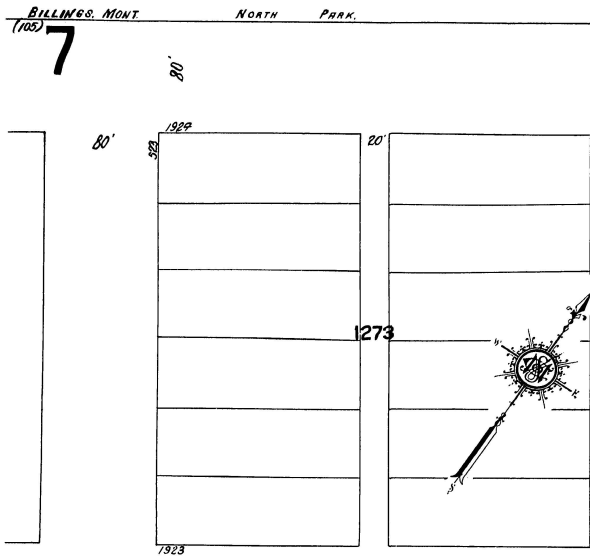


### Billings, Montana Digital Sanborn Map Guide

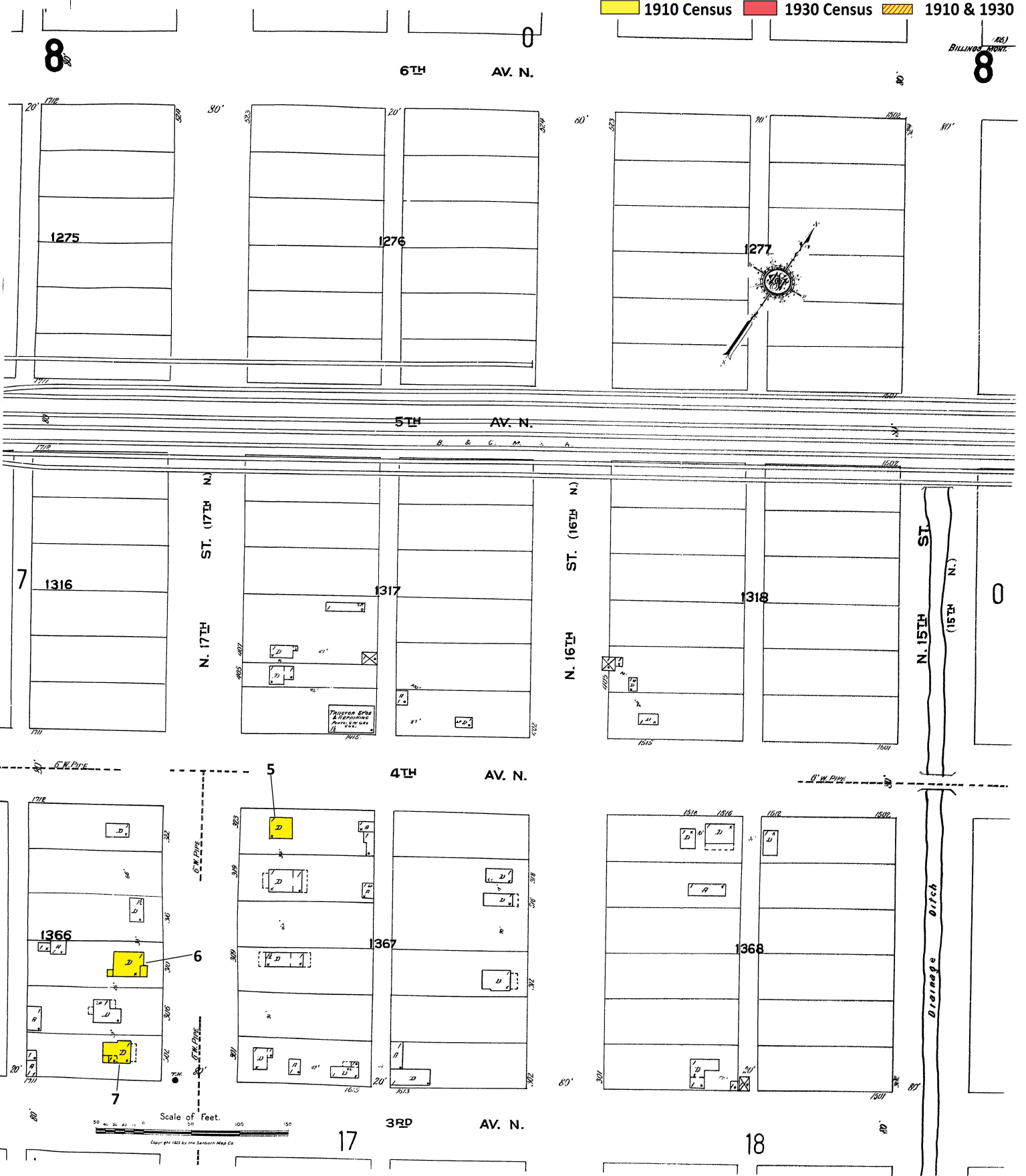
		janitor.	
55	323 South 25 <sup>th</sup> Street	1910: Richard and Mammie May, a couple in their early 20s, lived here in 1910. Richard worked for a saloon.	73
56	401 South 24 <sup>th</sup> Street	1930: Robert and Candis Emmons lived with their two children, Raymond and Bernice. The Emmons were pivotal members in the creation of the AME church in Billings.	73
57	612 South 26 <sup>th</sup> Street	1930: Middle aged couple Emmanuel and Mary Reed lived with their 28 year old son Fred. Emmanuel worked as a Pullman sleeping car porter, and Fred word as a plasterer.	74
58	803 South 32 Street	1930: Charles Smith lived alone and owned his house in 1930. He worked for a garage as a car washer.	76
59	903 South 27 <sup>th</sup> Street	1930: Middle aged couple Sam and Birdie Boone lived with their 15 year old daughter F. May. Sam worked as steward for a social club, and Fannie worked as a hotel chambermaid.	78
60	1116 South 27 <sup>th</sup> Street	1930: Frank Harris worked as a trucker for the freight depot and owned this house in 1930.	78



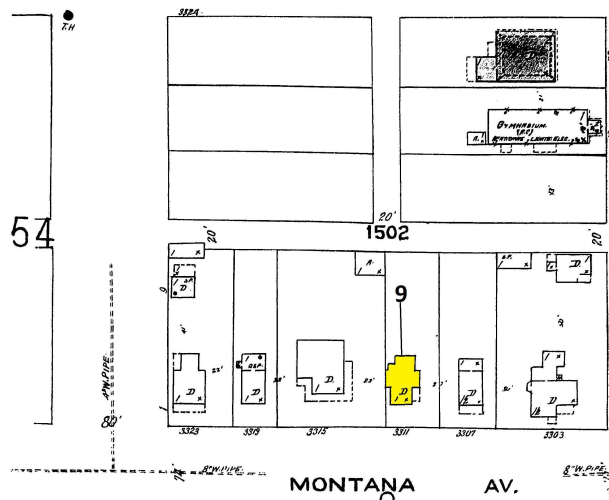
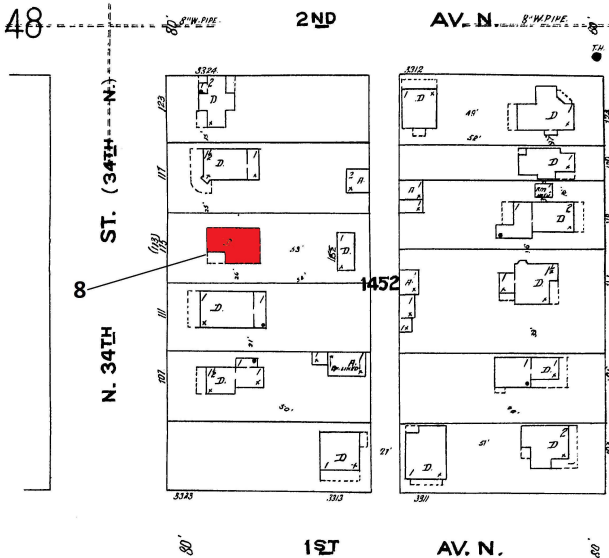
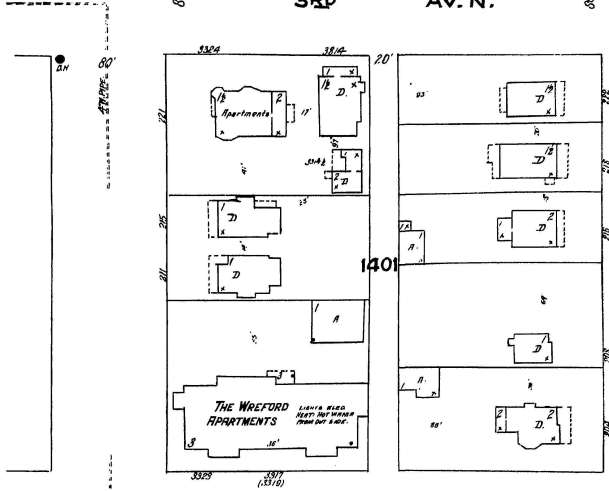
1910 Census 1930 Census 1910 & 1930



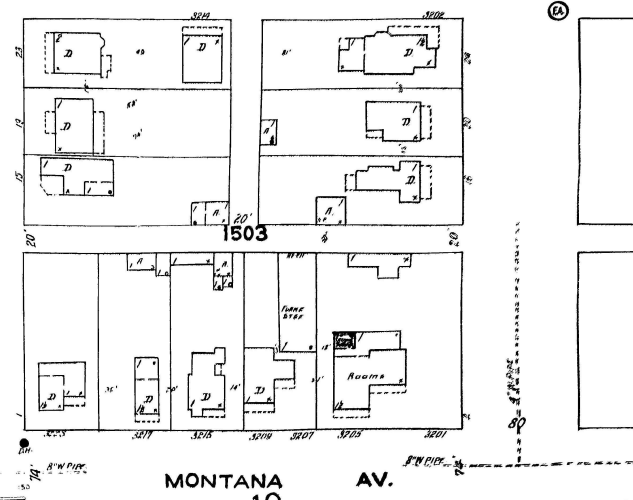
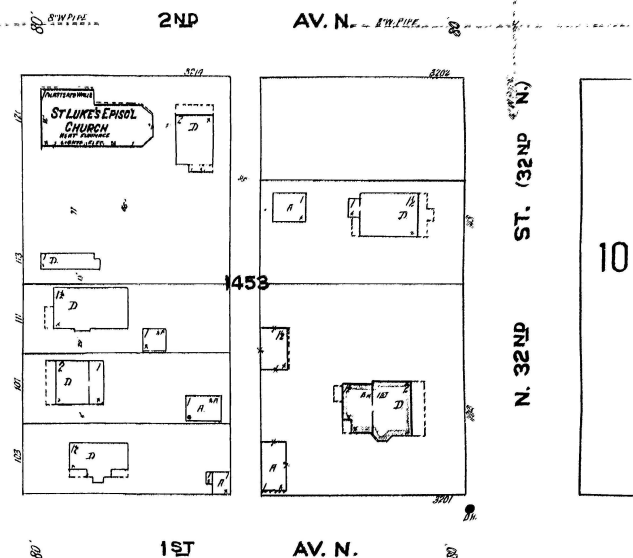
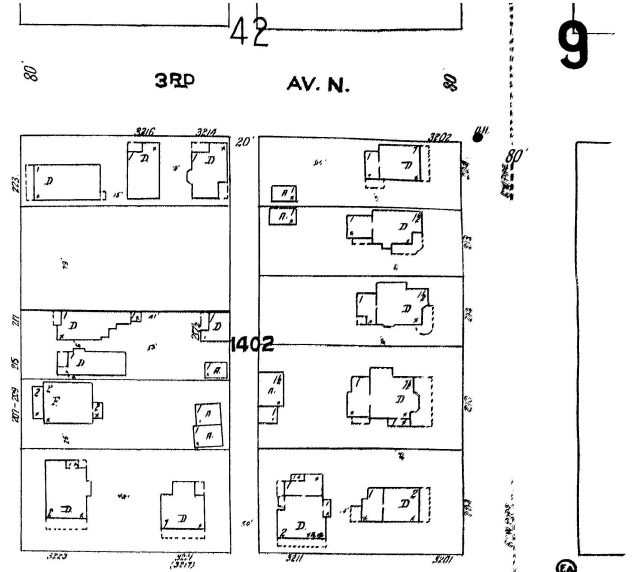
1910 Census 1930 Census 1910 & 1930



9



1910 Census 1930 Census 1910 & 1930



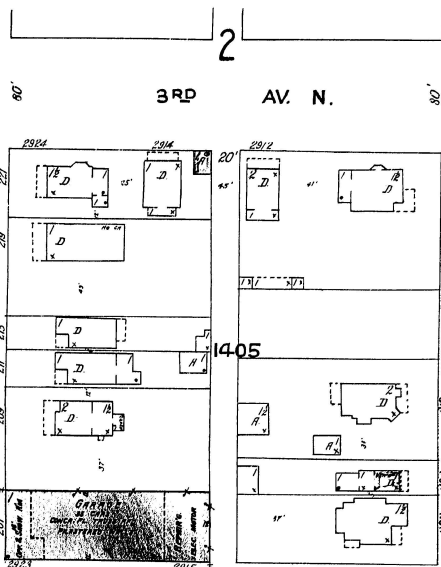
Scale of Feet.

MONTANA AV.

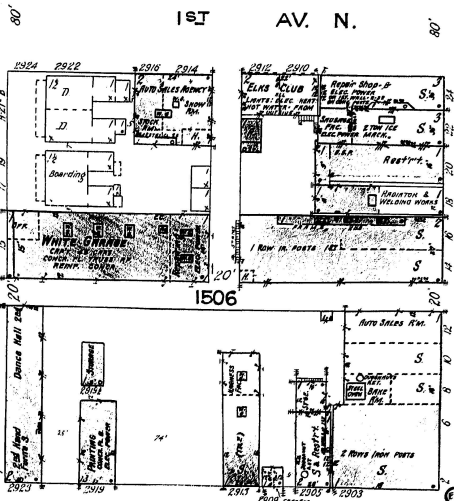
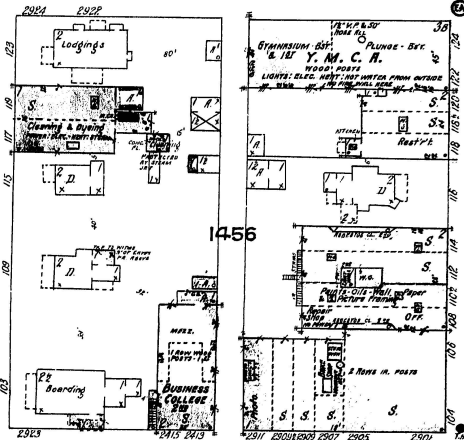
MONTANA AV.

AV.





N. 30TH ST. (S. FLOES) (N)

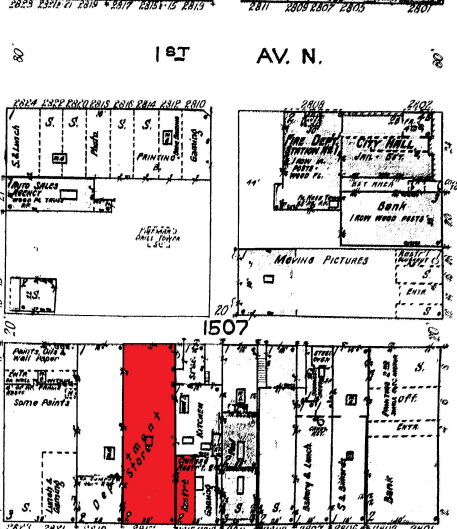
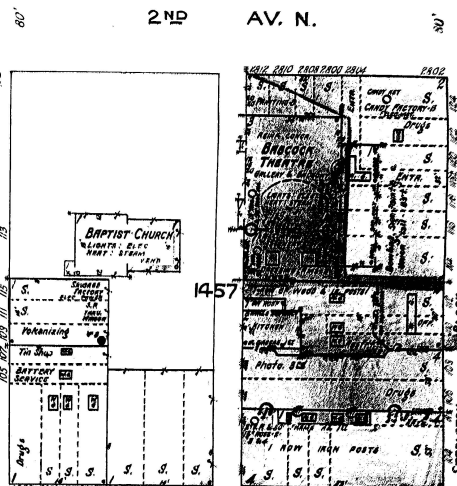
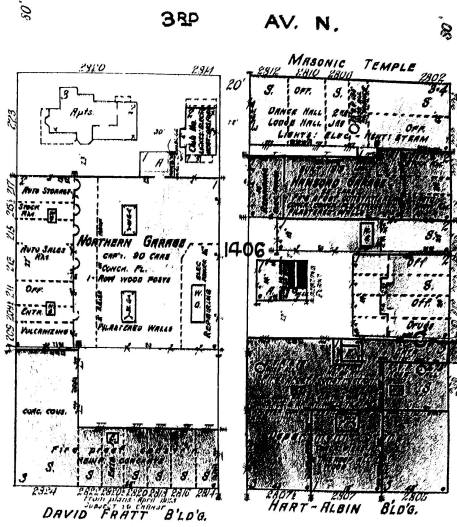


MONTANA

N. 29TH ST.



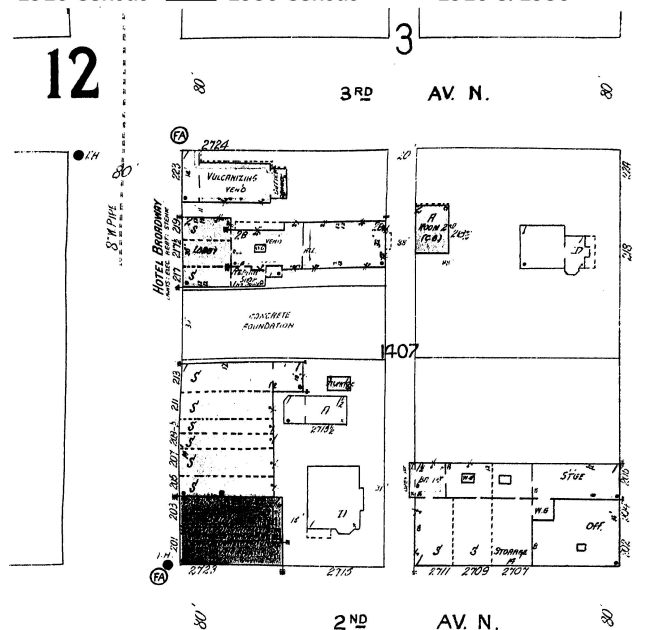
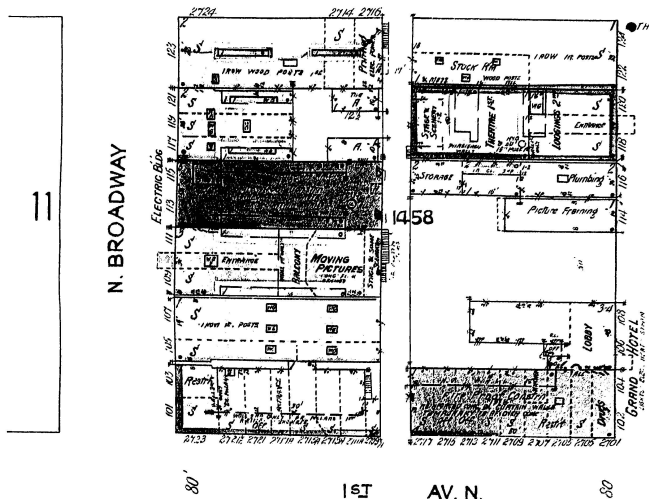
Scale of Feet



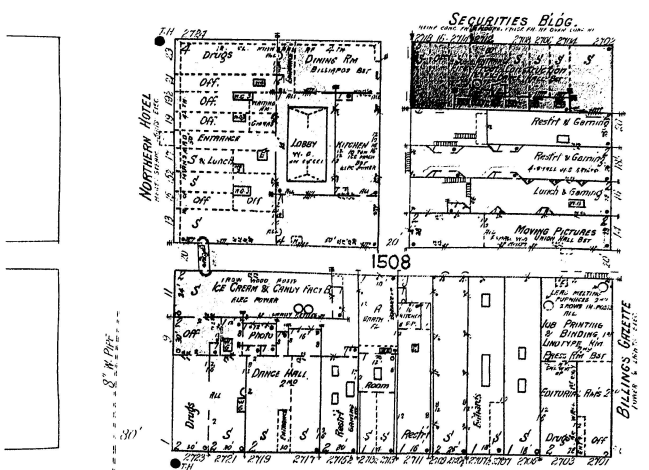
MONTANA

N. BROADWAY

12

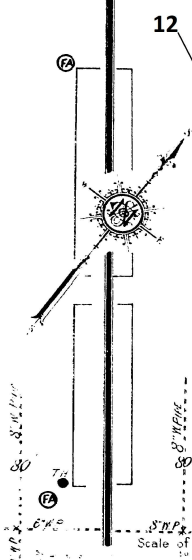
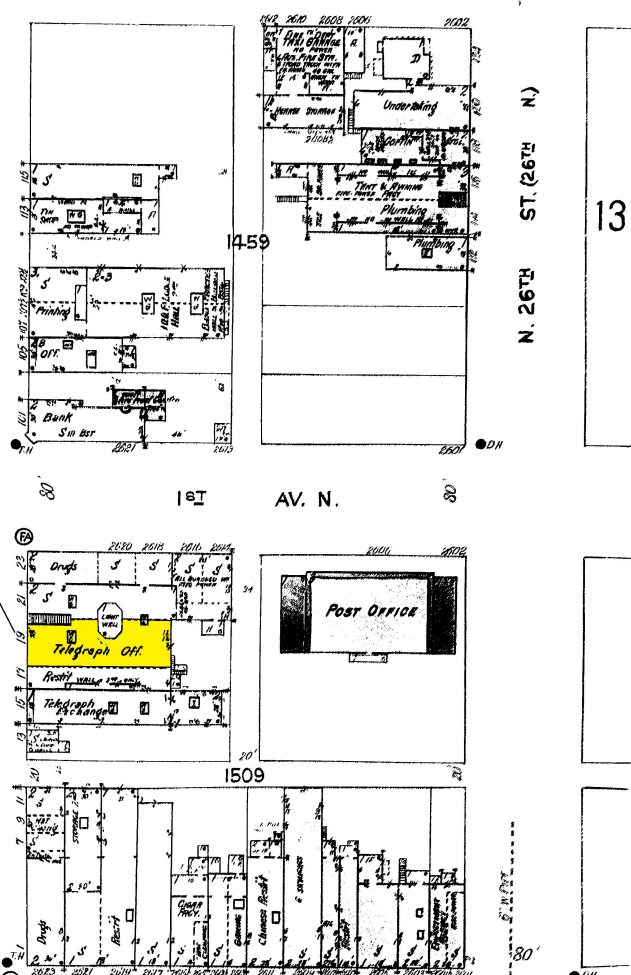
N. 27<sup>TH</sup> ST. (27<sup>TH</sup> N.)

1212



MONTANA AV.

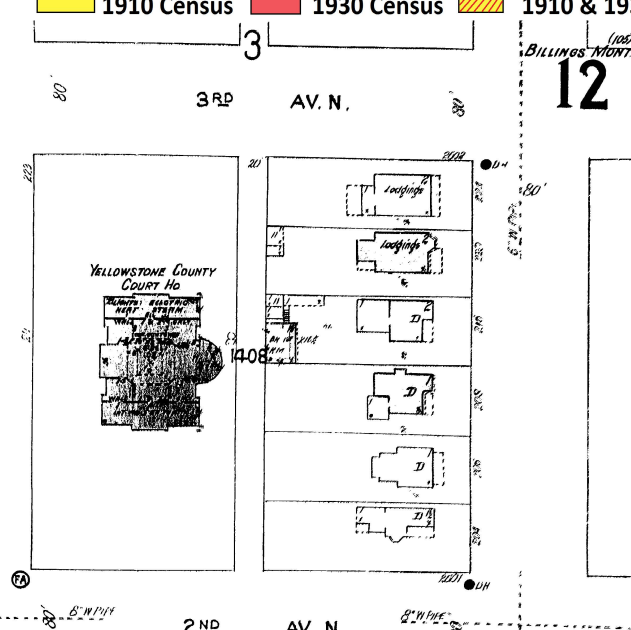
21

N. 27<sup>TH</sup> ST. (27<sup>TH</sup> N.)

MONTANA

23

12



N. 26TH ST. (26TH N.)

13

3  
3  
4

1910 Census 1930 Census 1910 & 1930

16

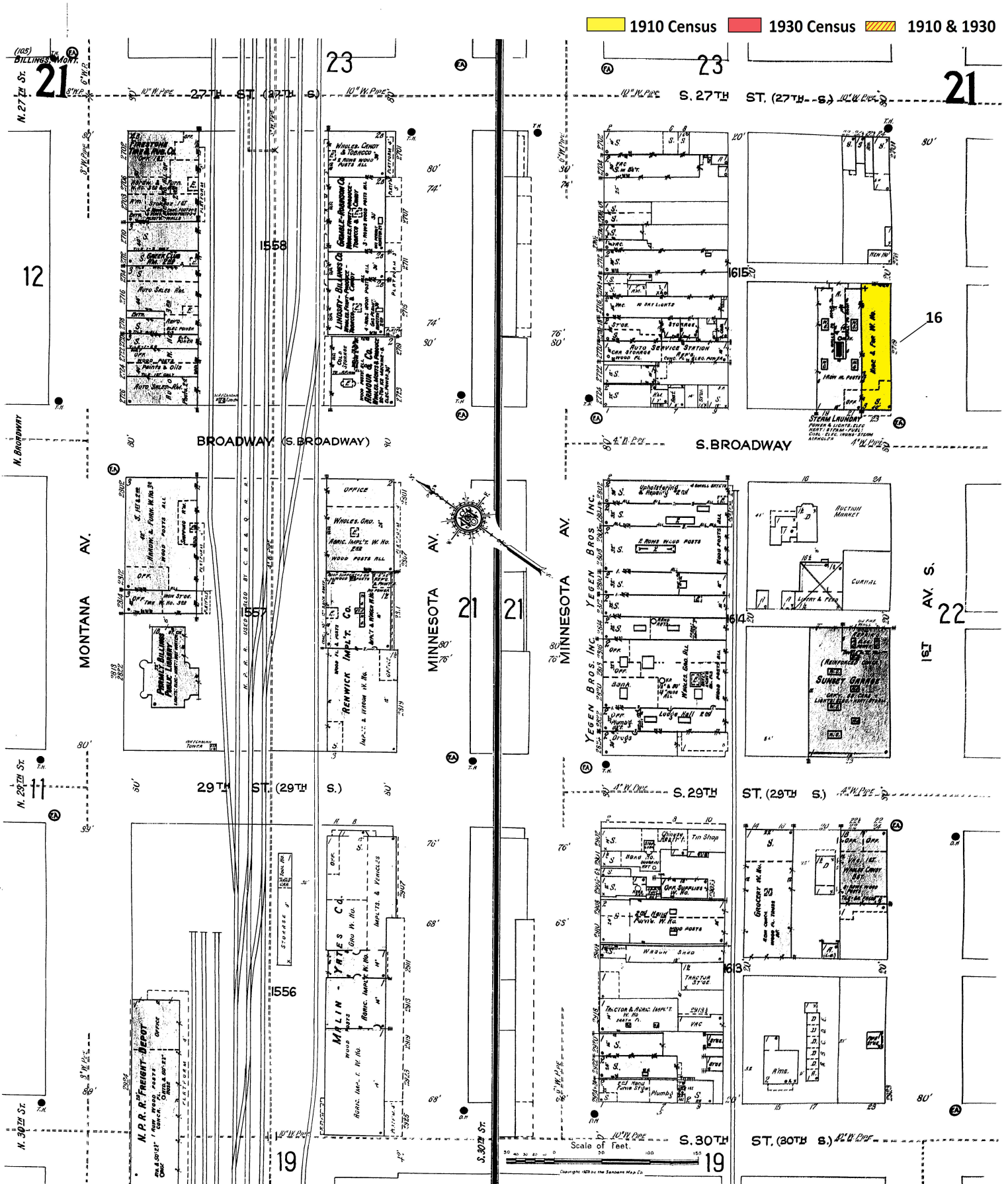
16

(105)  
BULLINGS-MONT





1910 Census 1930 Census 1910 & 1930



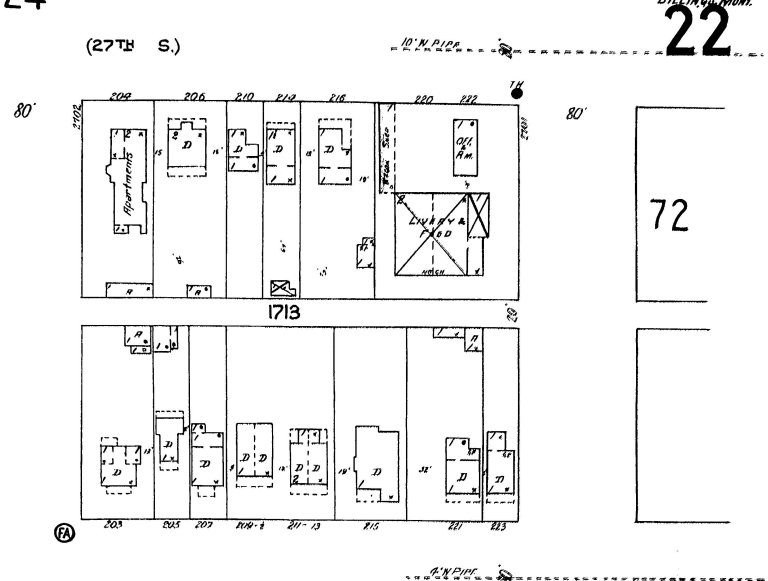
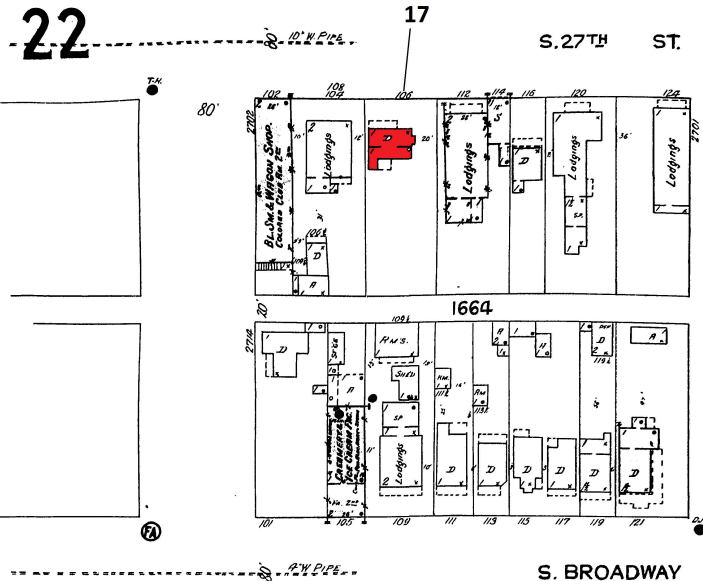
22

24

22

1910 Census 1930 Census 1910 & 1930

BILLINGS MONT.



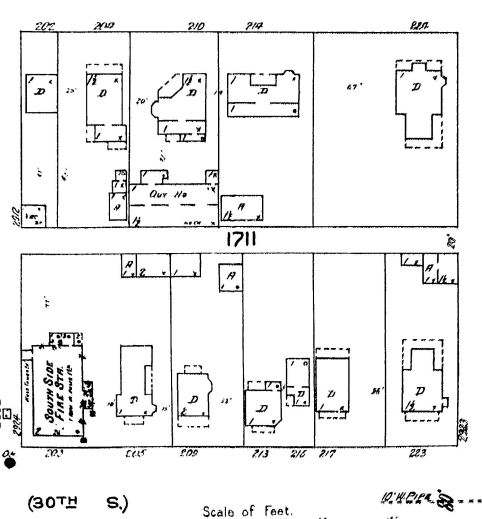
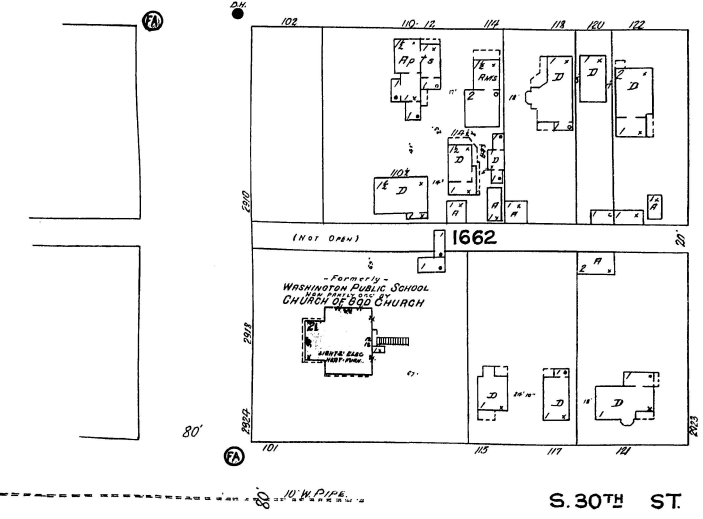
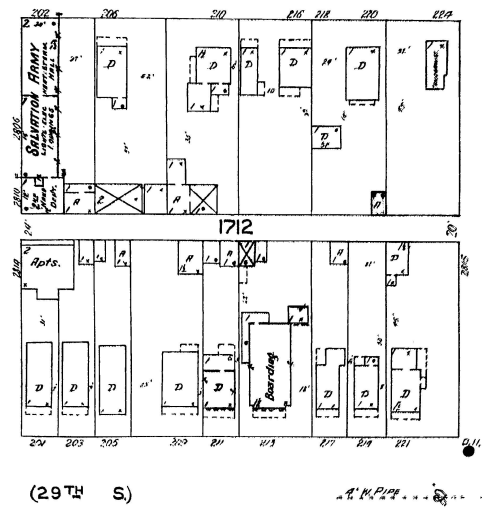
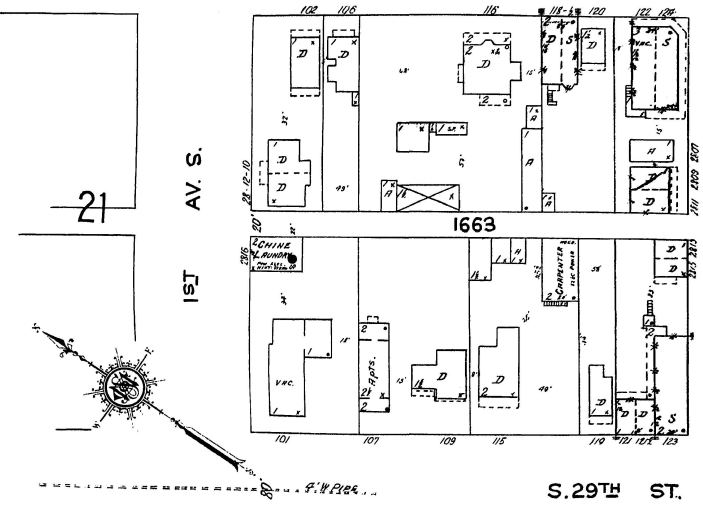
72

71


21

2ND AV. S.

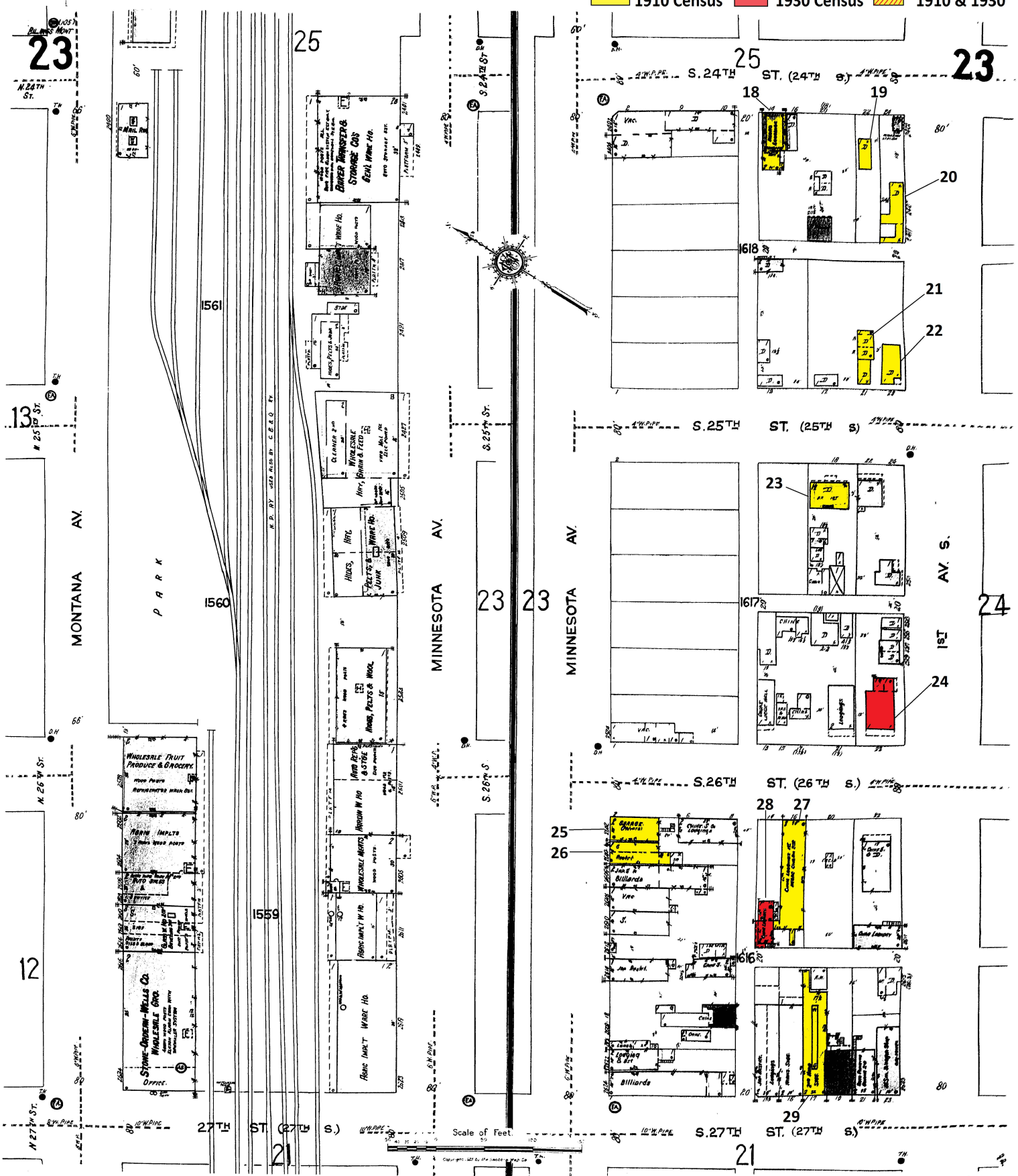
3RD AV. S.



20



1910 Census 1930 Census 1910 & 1930





1910 Census 1930 Census 1910 & 1930

24

26

(1075)  
BALDWIN MONT.  
24

(24TH S.)

73

1716

S. 24TH ST.

S. 25TH ST.

(25TH S.)

3RD AV. S.

2ND AV. S.

1ST AV. S.

72

(26TH S.)

S. 26TH ST.

1714

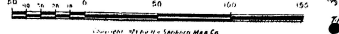
1665

S. 27TH ST.

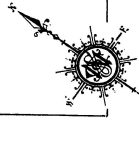
(27TH S.)

22

Scale of Feet



Copyright 1910 by the Standard Map Co.




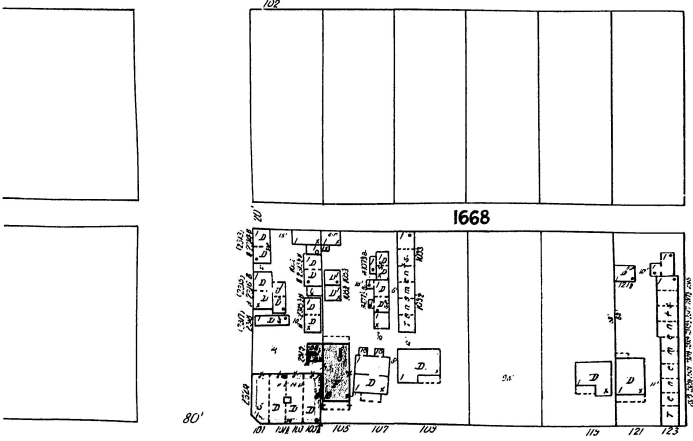
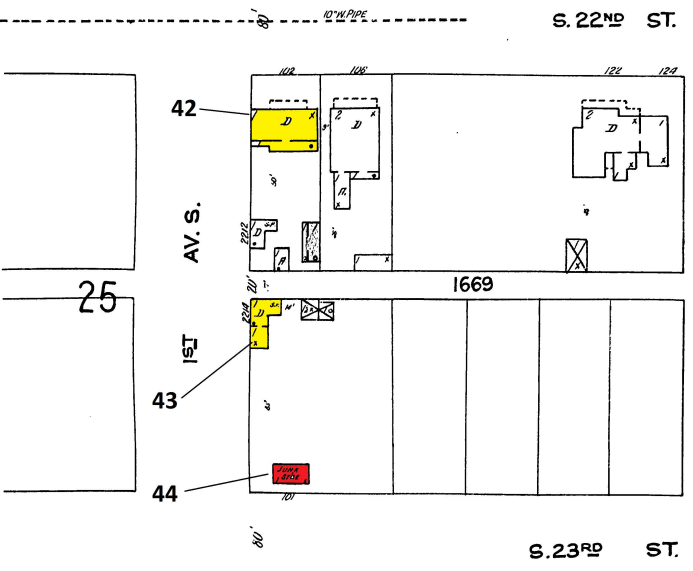
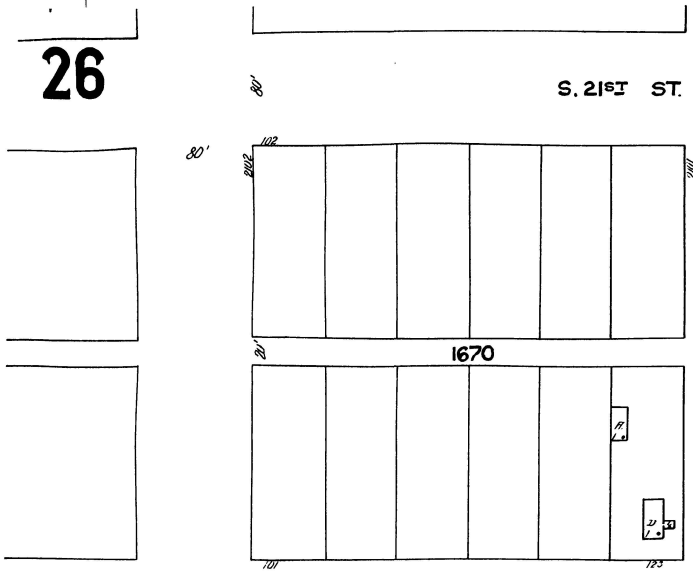
26

0

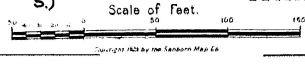
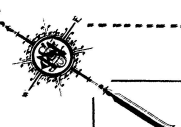
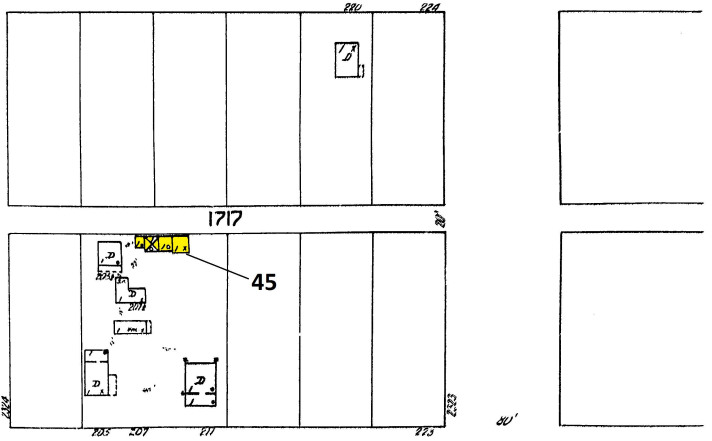
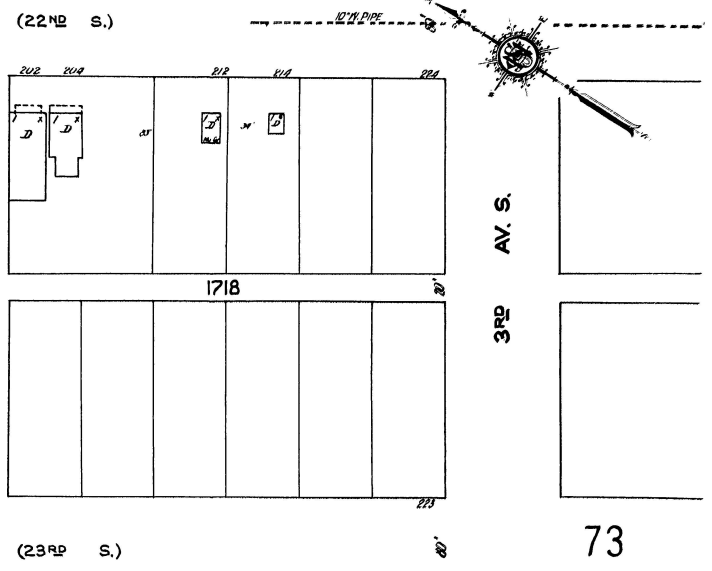
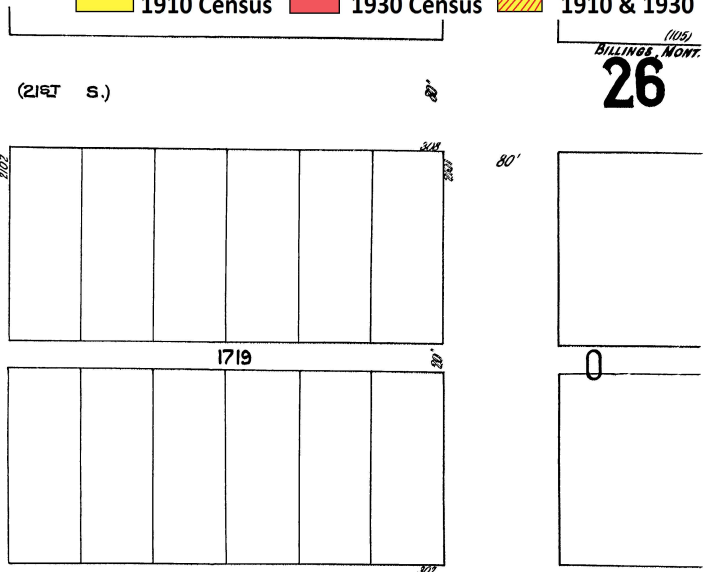
1910 Census 1930 Census 1910 & 1930

(105) BILLINGS, MONT.

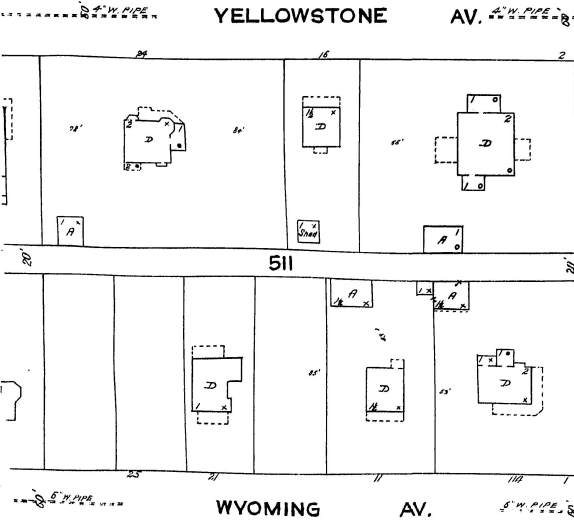
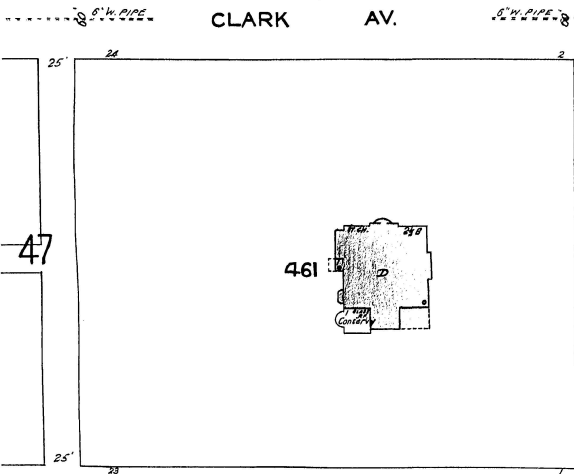
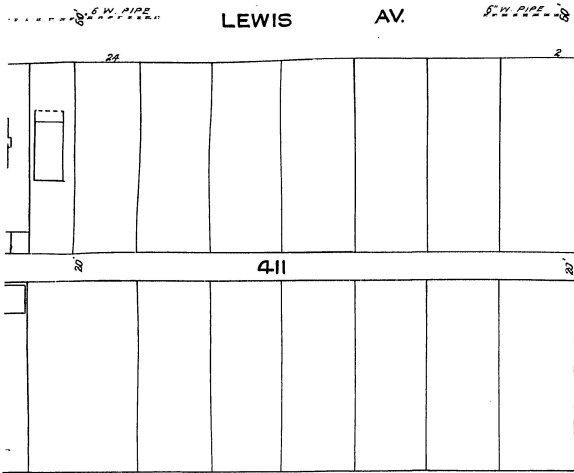
26



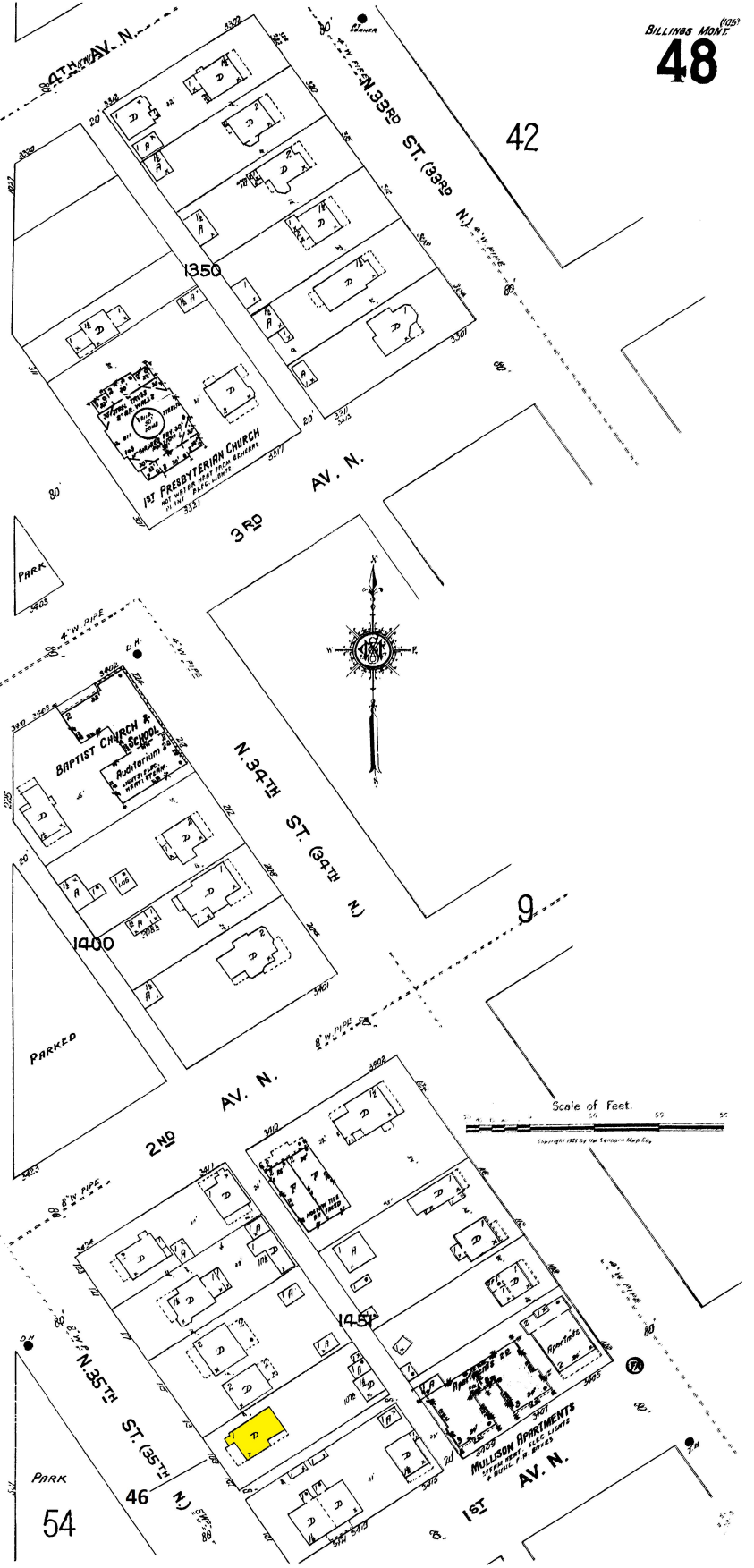
24



48



42



1910 Census 1930 Census 1910 & 1930

BILLINGS MONT

48

42

DIVISION

54

46

9



(105)  
BILLINGS MONT  
**49**

**43**

1910 Census 1930 Census 1910 & 1930

WYOMING AV.

**49**

554

555

BROADWATER AV.

604

605

**50**

CUSTER AV.

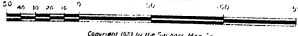
654

655

TERRY AV.

**55**

Scale of Feet.



Copyright 1933 by the Sanborn Map Co.

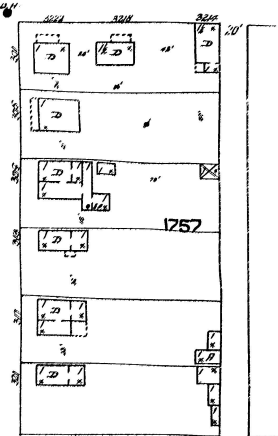
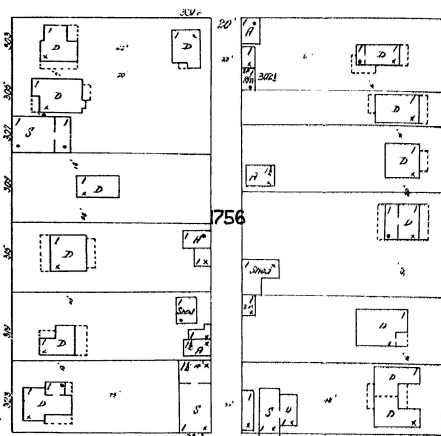
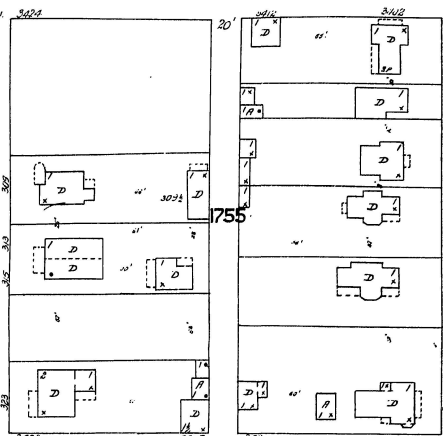
(105)  
BILLS, MONT.  
69

1910 Census 1930 Census 1910 & 1930

20  
69

64

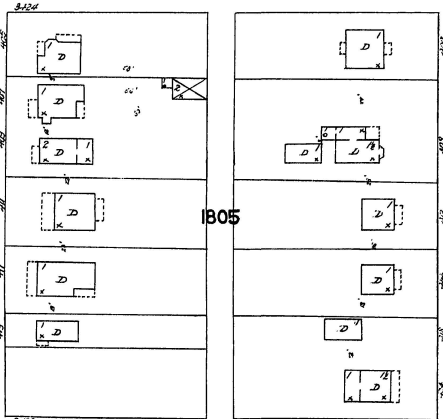
3RD AV. S.



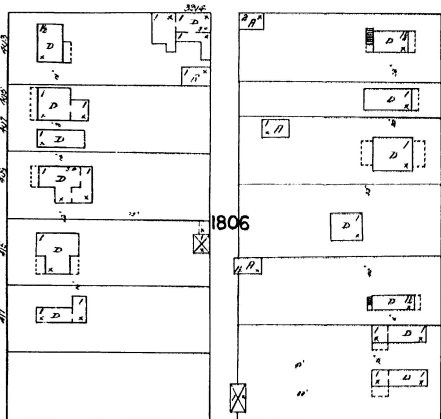
4TH AV. S.

68

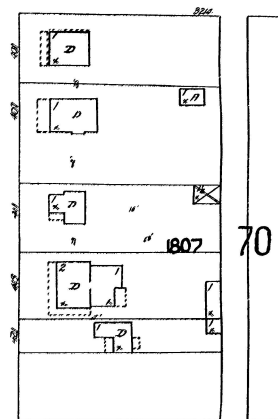
S. 35TH ST. (35TH S.)



S. 34TH ST. (34TH S.)

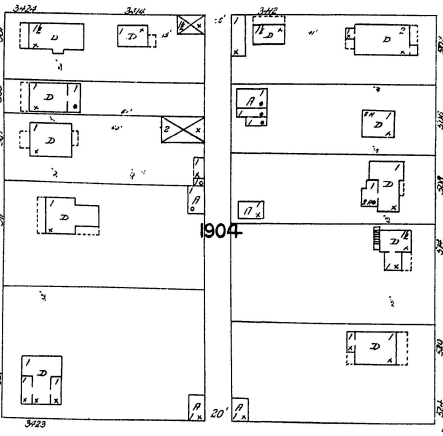


S. 33RD ST. (33RD S.)

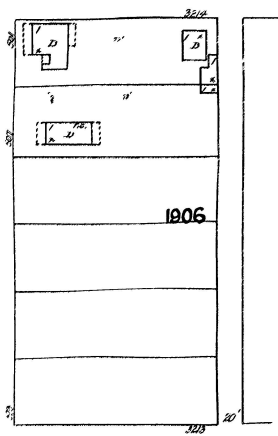
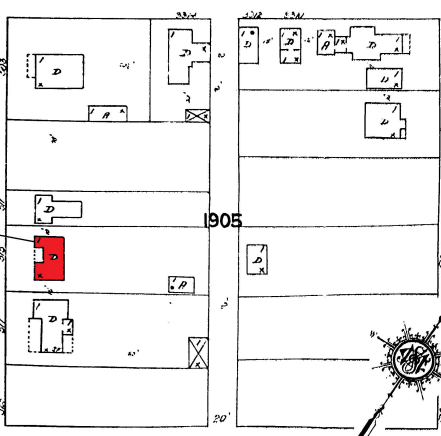


70

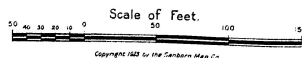
5TH AV. S.



48



6TH AV. S.



75

76



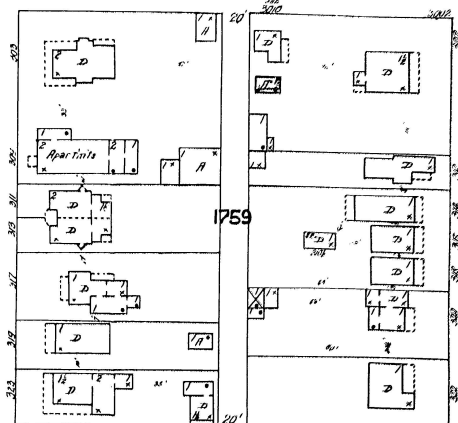
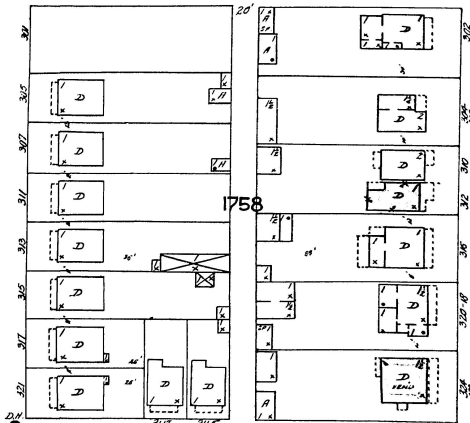
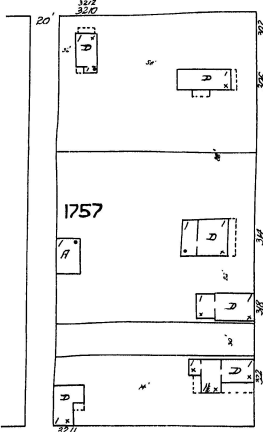
70

3RD AV. S.

20

1910 Census 1930 Census 1910 & 1930

70



4TH AV. S.

69

ST. (32ND S.)

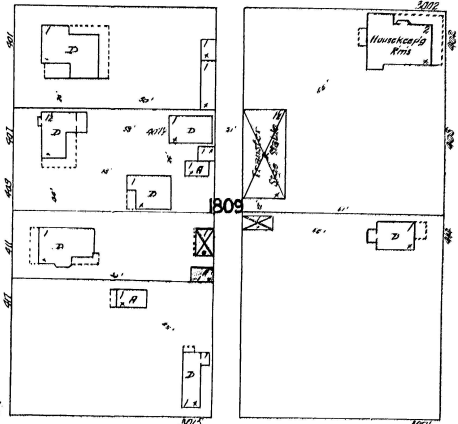
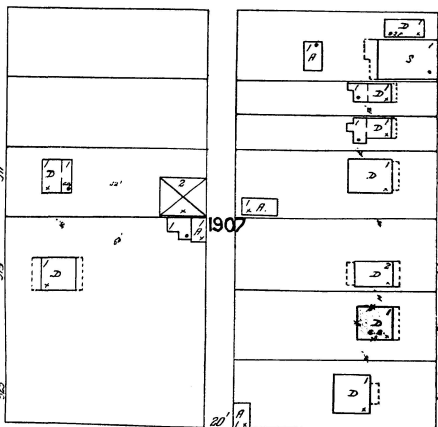

S. 32ND

1808

ST. (31ST S.)

S. 31ST

5TH AV. S.



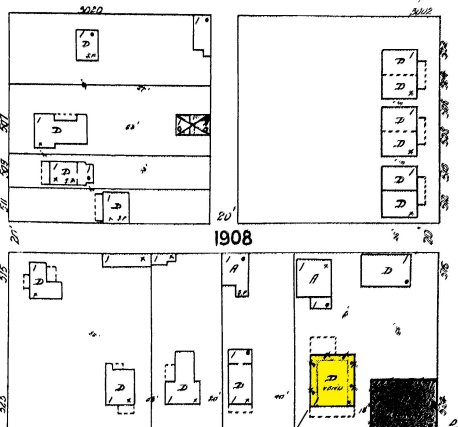
71

ST. (30TH S.)

S. 30TH

6TH AV. S.

76



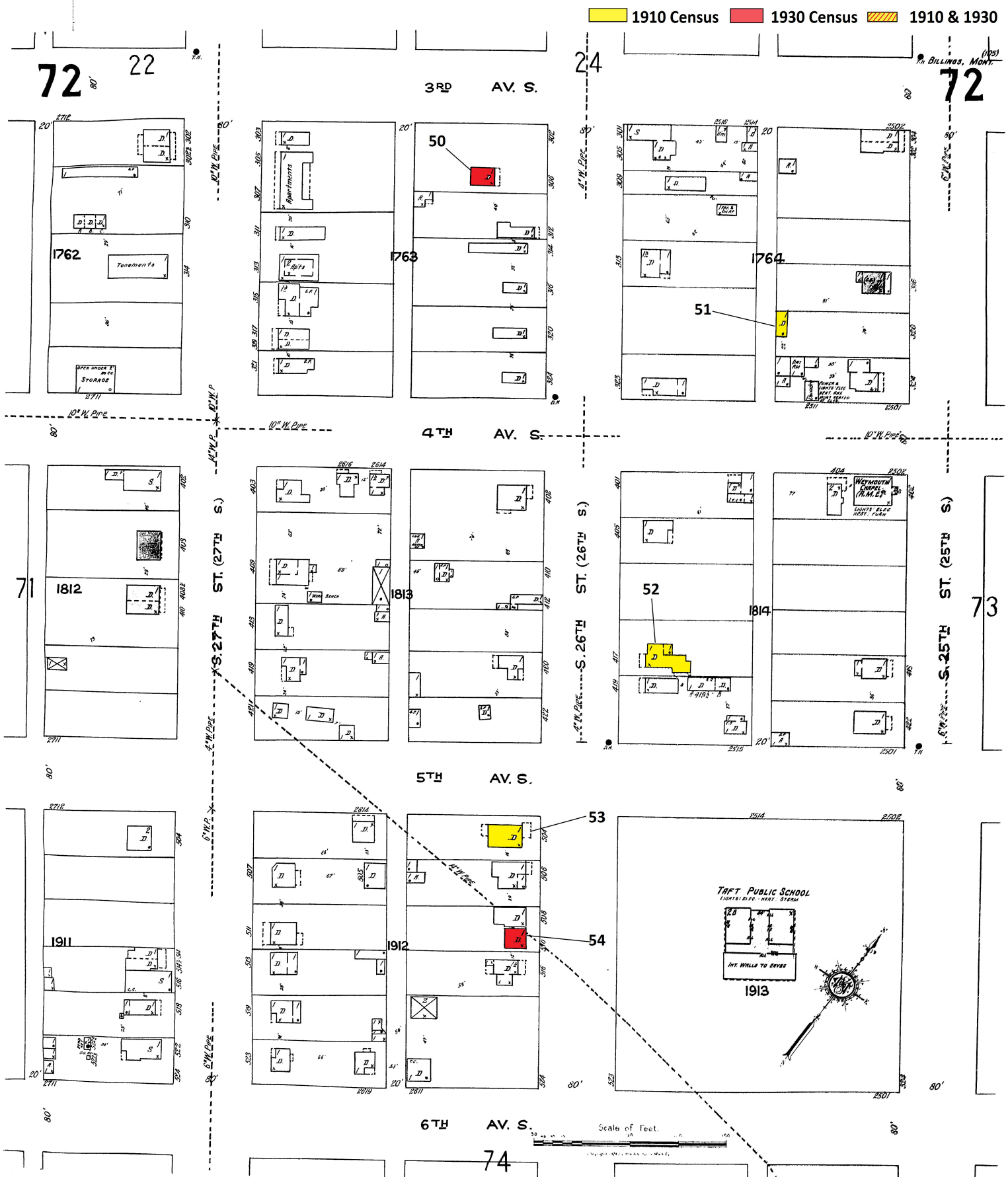
49

0

Scale of Feet.

Copyright 1921 by the Southern Map Co.

South Bathing Pool 1956



BILLINGS MONT.  
73

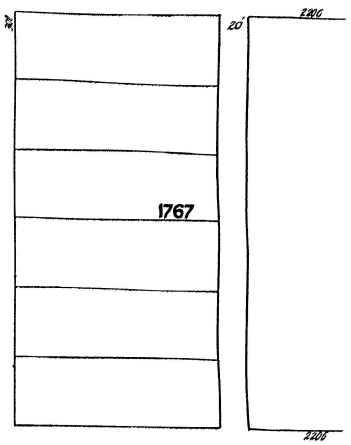
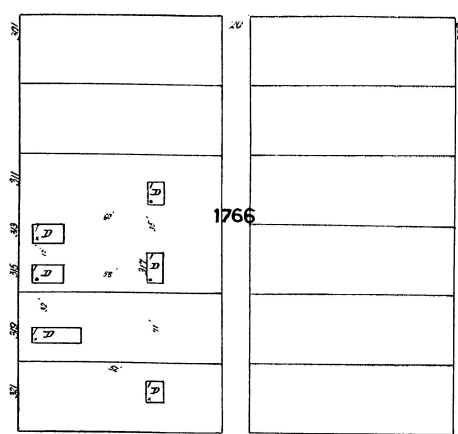
24

1910 Census 1930 Census 1910 & 1930

26

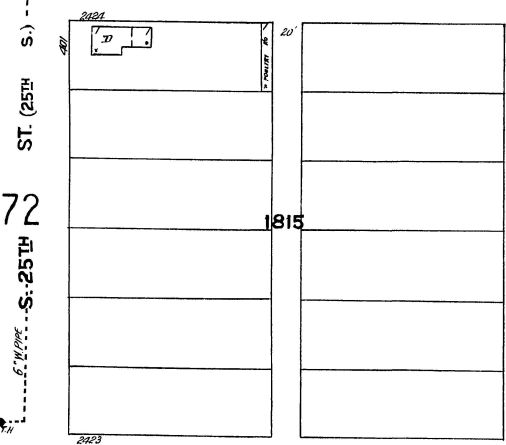
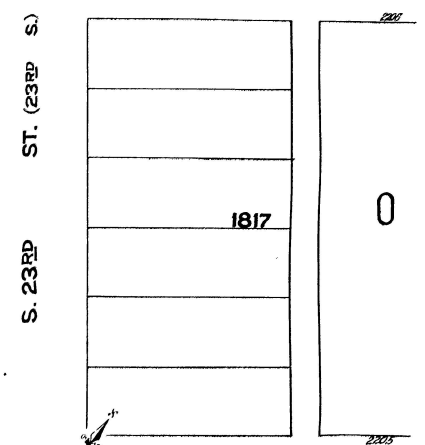
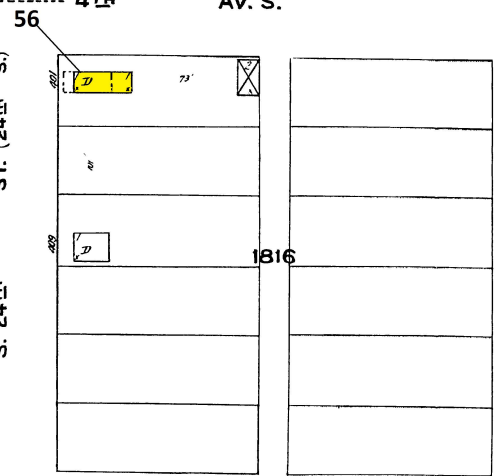
73

3RD AV. S.

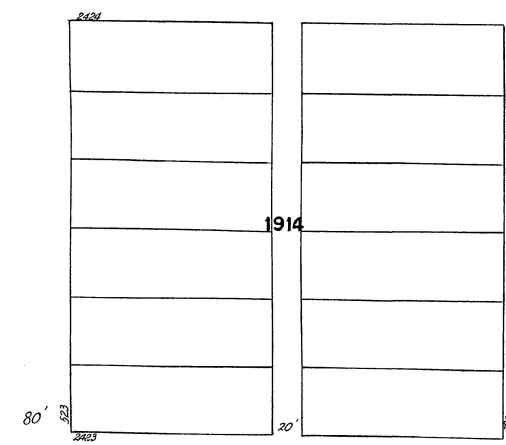
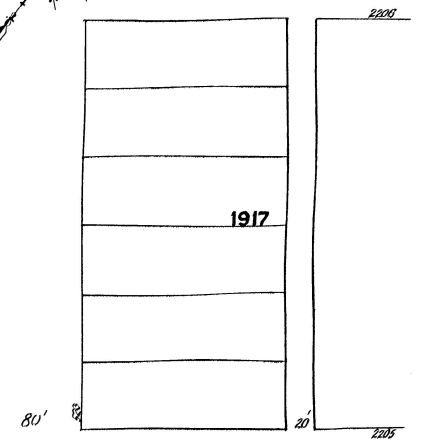
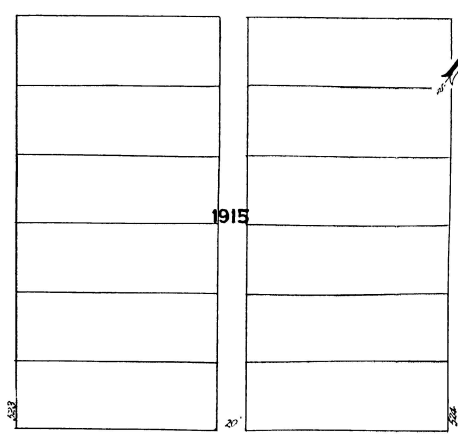


55

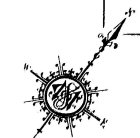
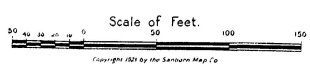

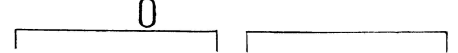
4TH AV. S.



5TH AV. S.



6TH AV. S.



1910 Census 1930 Census 1910 & 1930

