



















Primary Source Set

Project Title: Homesteading This Dry Land, 1905-1920

Title & Description	Collection	Media/File Type	URL/Location	Thumbnail
The Honyocker, photo by L.A. Huffman	MHS PA 981-176	JPEG Image	https://mhs.mt.gov/education/Textbook/ARS/13-1.jpg	
Gallatin Valley wheat field, photo by Albert Schlechten, Bozeman, MT	MHS PA	JPEG Image	https://mhs.mt.gov/education/Textbook/ARS/13-2.jpg	
Box Elder Irrigation District, 1922, photo by Walter Dean, Jr.	MHS PA PAC 76-26.462 1/2	JPEG Image	https://mhs.mt.gov/education/Textbook/ARS/13-3.jpg	
Flathead Reservation Land Ownership, 1907	Map created by the CS&K Tribes Natural Resources Department, used with permission of the Confederated Salish and Kootenai Tribal Council	JPEG Image	https://mhs.mt.gov/education/Textbook/ARS/13-4.jpg	
Flathead Reservation Land Ownership, 1922-1935	Map created by the CS&K Tribes Natural Resources Department, used with permission of the Confederated Salish and Kootenai Tribal Council	JPEG Image	https://mhs.mt.gov/education/Textbook/ARS/13-5.jpg	

Children at Cabin Creek picnic, 1913, photo by Evelyn Cameron	MHS PA PAC 90-87 21-1	JPEG Image	https://mhs.mt.gov/education/Textbook/ARS/13-6.jpg	
Two girls in apples, Ravalli County Orchards	MHS PA	JPEG Image	https://mhs.mt.gov/education/Textbook/ARS/13-8.jpg	
Rosie Roesler on sulky plow, 1912, photo by Evelyn Cameron	MHS PA PAC 90-87-65.6	JPEG Image	https://mhs.mt.gov/education/Textbook/ARS/13-9.jpg	
Olga Wold (Norderud) and her stepfather, Norman Wold, by homestead near Marsh, MT, 1911, photo by Evelyn Cameron	MHS PA 90-87.63-3	JPEG Image	https://mhs.mt.gov/education/Textbook/ARS/13-10.jpg	
School Room in Marsh, MT, 1914, photo by Evelyn Cameron	MHS PA PAC 90-87.63-3	JPEG Image	https://mhs.mt.gov/education/Textbook/ARS/13-11.jpg	
Results of soil drifting, Two Triangles Farm, photo by Henry B. Syverud	MHS PA PAC 77-94, Vol I p46 #2	JPEG Image	https://mhs.mt.gov/education/Textbook/ARS/13-12.jpg	
Portrait of Gwendolen Haste	Gwendolen Haste Papers, Manuscripts and Archives Division, The New York Public Library, Astor, Lenox, and Tilden Foundations	JPEG Image	https://mhs.mt.gov/education/Textbook/ARS/13-13.jpg	
Indian Land for Sale poster	Courtesy LOC, Broadside Portfolio 240, Number 24, Rare Book Collection	JPEG Image	https://mhs.mt.gov/education/Textbook/ARS/11-12.jpg	

Unidentified African American homesteaders near Great Falls, photo by Great Falls Photo View Company	Ken Robison Collection	JPEG Image	https://mhs.mt.gov/education/Textbook/ARS/13-16.jpg	
Gracie Binks and Margaret Major, near Sumatra, MT, ca. 1911 http://montanawomenshistory.org/a-farm-of-her-own/	MHS PA PAC 92-62 p.19 #C	JPEG Image	https://mhs.mt.gov/education/Textbook/ARS/13-17.jpg	
Rosie Roesler, Prairie County, MT, photo by Evelyn Cameron, 1912 http://montanawomenshistory.org/a-farm-of-her-own/	MHS PA PAC 90-87.G065-006	JPEG Image	https://mhs.mt.gov/education/Textbook/ARS/13-18.jpg	
Homesteads of Mildred Hunt and Sophie Maud Jefferson, near Fort Benton, MT, ca. 1914 http://montanawomenshistory.org/a-farm-of-her-own/	Photo 1995-RP-535-A, Olverholser Historical Research Center, Fort Benton	JPEG Image	https://mhs.mt.gov/education/Textbook/ARS/13-19.jpg	
Polish Northern Pacific railway cover brochure	University of Montana, Mansfield Library, Archives & Special Collections	JPEG Image	https://mhs.mt.gov/education/Textbook/ARS/9-17.jpg	
Map of Montana's Homestead lands: taken from records of United States land offices at Glasgow, Havre, Great Falls, and Lewistown, January 1914	https://www.mtmemory.org/nodes/view/87799	JPEG Image	https://mhs.mt.gov/education/Textbook/ARS/9-20.png	
Letter to William H. Taft, Cincinnati, Ohio, from Sam Resurrection, Arlee, MT, March 9, 1909	Central Classified Files 1907-1939, Flathead Agency 054 Record Group 75, Box 09, NARA, Washington D.C.	PDF File	https://mhs.mt.gov/education/Textbook/ARS/13-20.pdf	

<p><i>“Boyhood Recollections: A Narrative of Homesteading in North Eastern Montana,”</i> by Otto Jorgensen</p>	<p>Learning From Historical Documents, Ch. 13</p>	<p>Online Resource</p>	<p>https://mhs.mt.gov/education/StoriesOfTheLand/Part3/Chapter13/HistoricalDocCh131</p>	
<p>Letter from W.M. Black to Gov. Joseph Dixon, from Shelby, 1921, Requesting Aid for Drought Victims</p>	<p>Learning From Historical Documents, Ch. 13</p>	<p>Online Resource</p>	<p>https://mhs.mt.gov/education/StoriesOfTheLand/Part3/Chapter13/HistoricalDocCh132</p>	
<p>Chicago, Milwaukee and St. Paul Railway Montana Homesteading Brochure</p>	<p>Learning From Historical Documents, Ch. 13</p>	<p>Online Resource</p>	<p>https://mhs.mt.gov/education/StoriesOfTheLand/Part3/Chapter13/HistoricalDocCh133</p>	

For more information, see *Montana: Stories of the Land*, Chapter 13: Homesteading This Dry Land, 1905-1920

<https://mhs.mt.gov/education/textbook/chapter13/Chapter13.pdf>

Find additional resources on the *Montana: Stories of the Land* Companion Website.

<https://mhs.mt.gov/education/index4>